
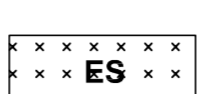



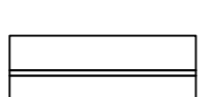








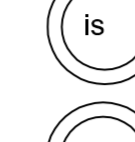
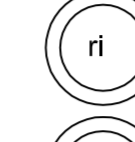
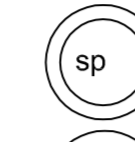

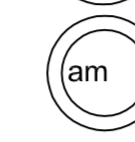

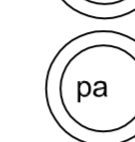

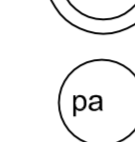



LEGENDA

	Zone A		Area a servizi esistenti
	Zone B		Area a servizi di progetto
	Zone C		Viabilità esistente
	Zone F		Servizi di interesse locale - sanità - esistenti
	Zone Eb		Servizi di interesse locale - sicurezza - esistenti
	Zone Ec		Servizi di interesse locale - cultura - esistenti
	Zone Ed		Servizi di interesse locale - istruzione - esistenti
	Zone Ee		Servizi di interesse locale - ricreazione - esistenti
	Zone Ef		Servizi di interesse locale - sport - esistenti
	Zone Eg		Servizi di interesse locale - amministrazione - esistenti
	Zone Eh		Servizi di interesse locale - parcheggi - esistenti
	Zone Ei		Servizi di interesse locale - parcheggi - di progetto
			Servizi di interesse locale - ricreazione - di progetto
	Area sottoposta a speciali limitazioni (prevista)		

